A hiker with a backpack and trekking poles is seen from behind, walking along a dark, rocky volcanic ridge. The landscape is a vast expanse of volcanic terrain, with numerous conical mountains and ridges stretching into the distance under a hazy sky. The foreground is covered in dark volcanic ash and rocks.

12 ПРИЧИН ПОЧЕМУ ВУЛКАНЫ КРУЧЕ ГОР

Евгений Касперский
20 мая 2020

A hiker with a backpack and trekking poles is seen from behind, walking on a dark, rocky volcanic slope. The landscape is vast and desolate, with a range of jagged, layered mountains in the distance under a hazy sky. The foreground is covered in dark volcanic ash and rocks.

Причина 1

**«Во-первых,
это красиво!» (с)**











A wide-angle landscape photograph of a volcanic region. In the foreground, a hiker wearing a blue shirt, yellow pants, and a backpack is walking on a dark, rocky slope. The middle ground shows a valley with several smaller volcanic peaks. The background is dominated by a vast range of large, conical volcanoes stretching into the distance under a hazy sky. The overall color palette is muted, with greys, blues, and earthy tones.

Причина 2

Вулканы в два раза краше гор









A hiker with a backpack and trekking poles is seen from behind, walking on a dark, rocky volcanic slope. The landscape is vast, with numerous volcanic peaks and ridges stretching into the distance under a clear sky. The foreground is covered in dark volcanic ash and rocks.

Причина 3

Лучший астроклимат





Gran Telescopio
Canarias

STOP



A hiker with a backpack and trekking poles is seen from behind, walking on a dark, rocky volcanic slope. The landscape is vast and desolate, with a range of jagged, blue-tinted mountains in the distance under a hazy sky. The foreground is covered in dark volcanic ash and rocks.

Причина 4

Буйство красок!













A hiker with a backpack and trekking poles is seen from behind, walking on a dark, rocky volcanic slope. The background features a vast landscape of layered volcanic mountains under a hazy sky. The foreground is covered in dark volcanic ash and rocks.

Причина 5

**Правильные вулканы –
тёпленькие, но лыжи
тоже!**







富士山頂上淺間大社

A hiker with a backpack and trekking poles is seen from behind, walking on a dark, rocky volcanic slope. The background features a vast landscape of numerous volcanoes, some with distinct conical shapes, under a hazy, overcast sky. The terrain is rugged and covered in dark ash and rocks.

Причина 6

**Вулканы, бывает,
взрываются!**











A hiker with a backpack and trekking poles is seen from behind, walking along a dark, rocky volcanic ridge. The landscape is vast and desolate, with a range of volcanoes stretching into the distance under a hazy sky. The foreground is covered in dark volcanic ash and rocks.

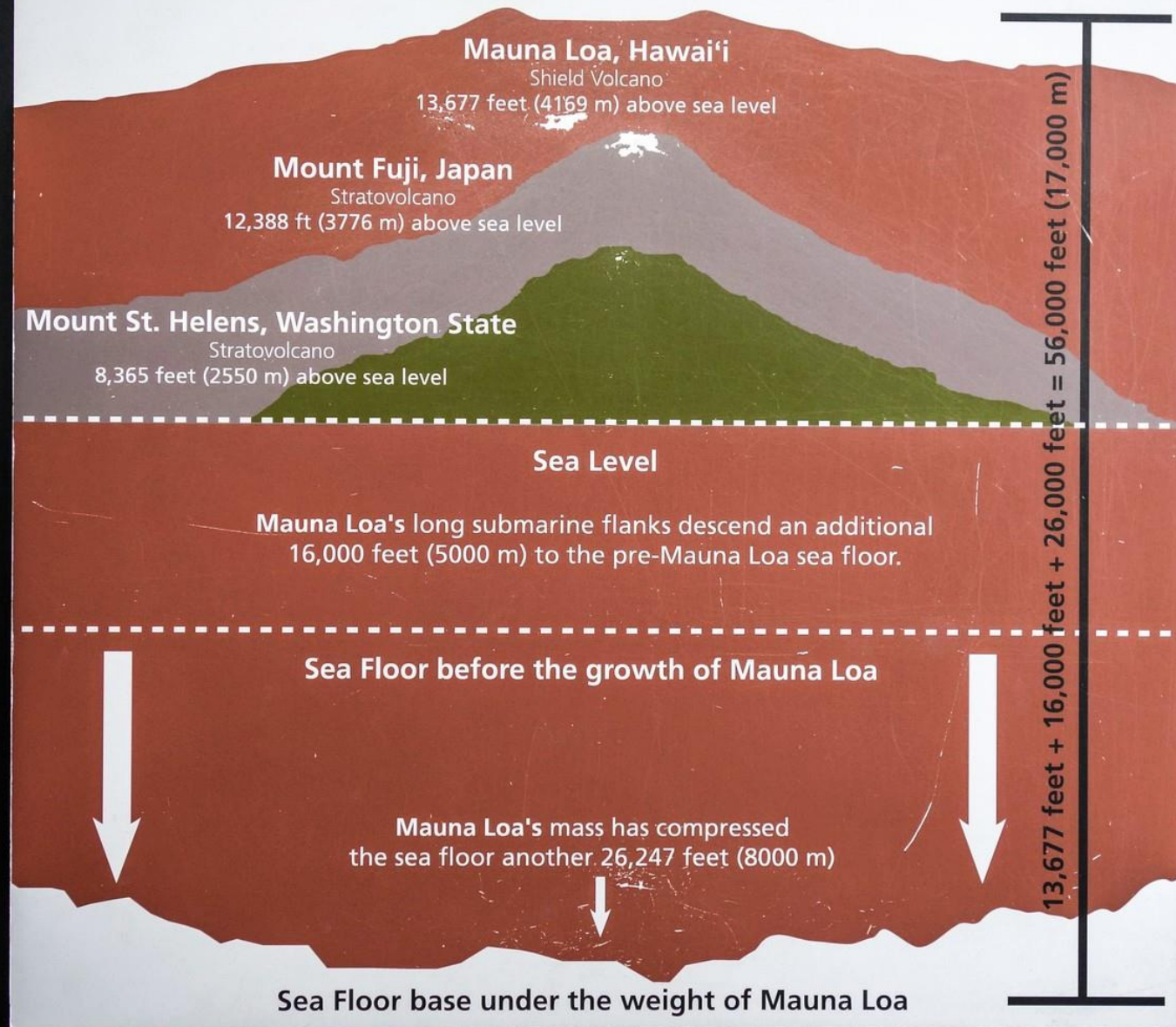
Причина 7

**Вулканы – самые
высокие на Земле!
И не только.**





Mauna Loa—The Earth's Largest Volcano
stands approximately 56,000 feet (17,000 m) above its seafloor base.







A hiker with a backpack and trekking poles is seen from behind, walking on a dark, rocky volcanic slope. The background features a vast landscape of volcanic mountains under a hazy sky. The mountains in the distance are layered and appear in shades of blue and grey, creating a sense of depth. The foreground is a dark, textured expanse of volcanic ash and rocks.

Причина 8

Горячие источники и местами гейзеры















A hiker with a backpack and trekking poles is seen from behind, walking on a dark, rocky volcanic slope. The background features a vast landscape of colorful volcanic mountains in shades of blue, green, and red, under a hazy sky. The foreground is a dark, rocky slope with some sparse vegetation.

Причина 9

Разноцветные озёра









A hiker with a backpack and trekking poles is seen from behind, walking on a dark, rocky volcanic slope. The landscape is vast and desolate, with a range of jagged, blue-tinted mountains in the distance under a hazy sky. The foreground is covered in dark volcanic ash and rocks.

Причина 10

Лава - кровь Земли









A white rectangular sign with a black border and two mounting holes, one at the top and one at the bottom. The sign is mounted on a wooden post and is placed in a field of dark, jagged, and cracked volcanic rock. The background shows a vast, flat landscape of similar volcanic rock under a cloudy sky.

**ROAD
CLOSED**

A hiker with a backpack and trekking poles is seen from behind, walking on a dark, rocky volcanic slope. The background features a vast landscape of volcanic mountains under a hazy sky. The terrain is covered in dark ash and scattered rocks, with some sparse vegetation. The mountains in the distance are layered, creating a sense of depth. The overall atmosphere is serene and majestic.

Причина 11

**А если лава,
то и лавовые пещеры**









A wide-angle landscape photograph of a volcanic region. In the foreground, a hiker wearing a blue shirt, yellow pants, and a backpack is walking on a dark, rocky slope. The middle ground shows a valley with dark volcanic ash and scattered rocks. In the background, a range of jagged, dark mountains stretches across the horizon under a hazy, overcast sky. The overall color palette is dominated by dark greys, blues, and muted greens.

Причина 12

Каменные столбы









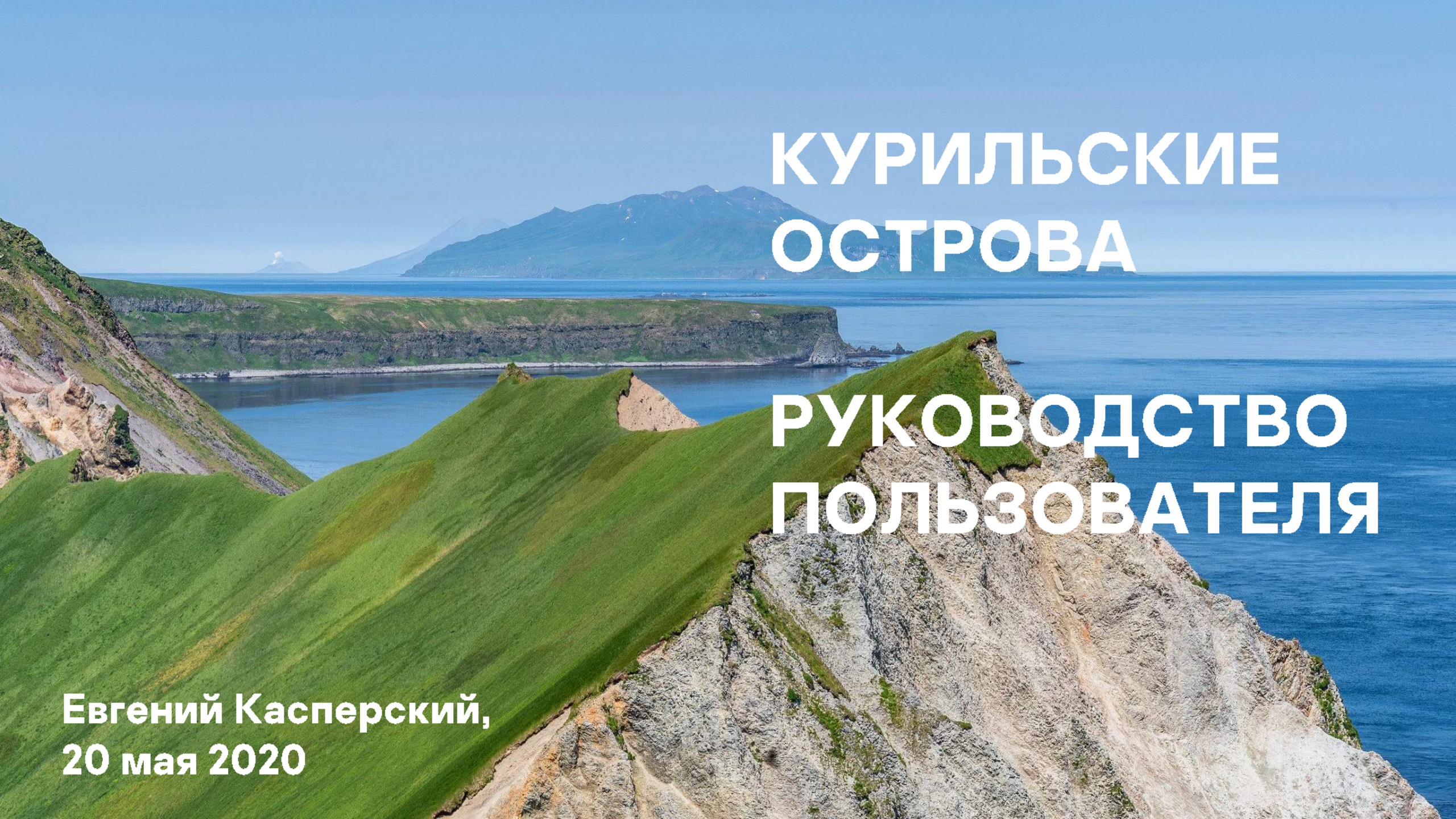








Подробнее тут:
<https://kas.pr/5ons>



КУРИЛЬСКИЕ ОСТРОВА

РУКОВОДСТВО ПОЛЬЗОВАТЕЛЯ

Евгений Касперский,
20 мая 2020

Остров Атласова











Эбеко: серый мир



































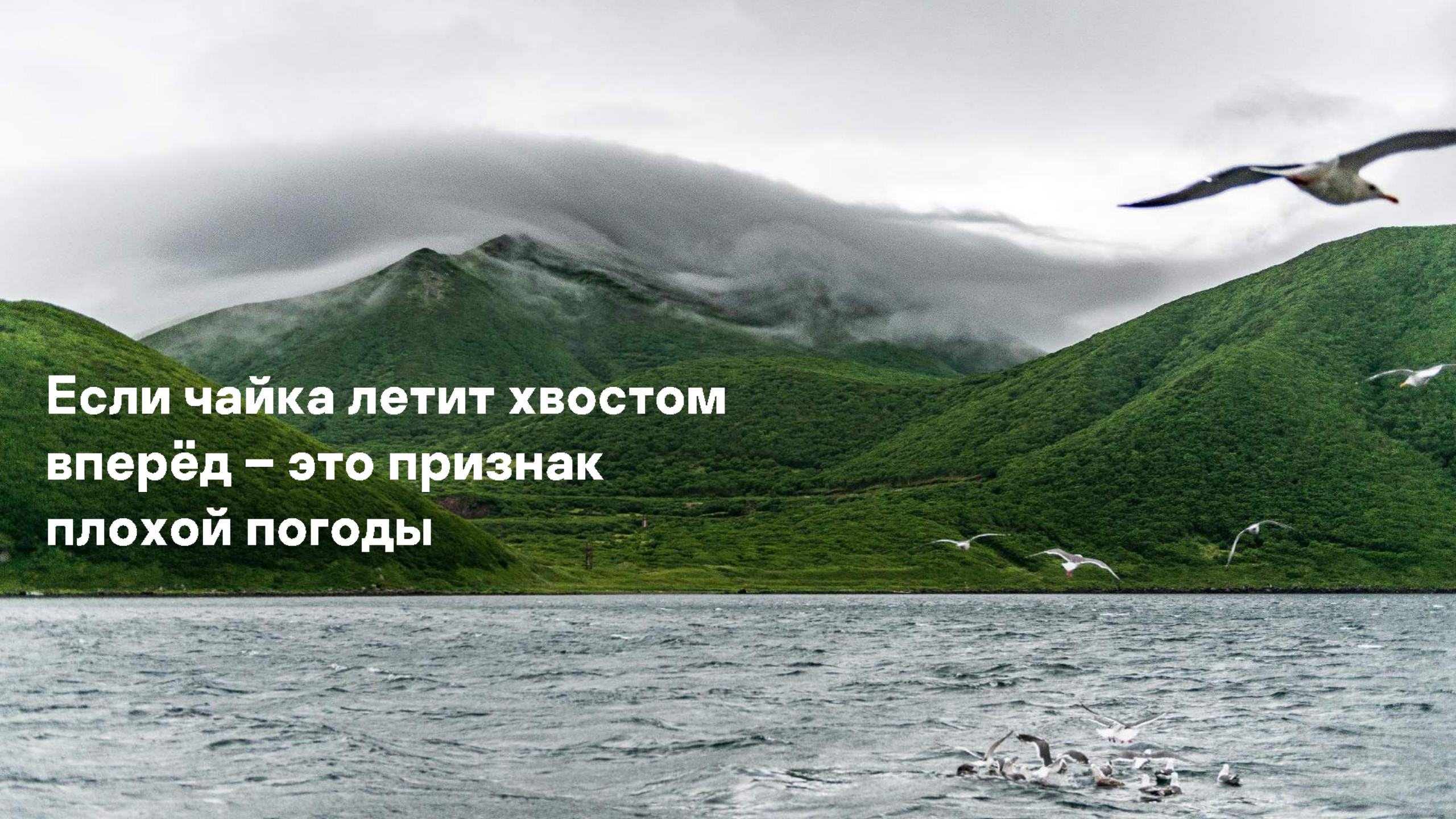
**Прогноз погоды на
завтра узнаете
послезавтра**



**Погода у нас хорошая,
но климат суровый**



**Если чайка летит хвостом
вперёд – это признак
плохой погоды**











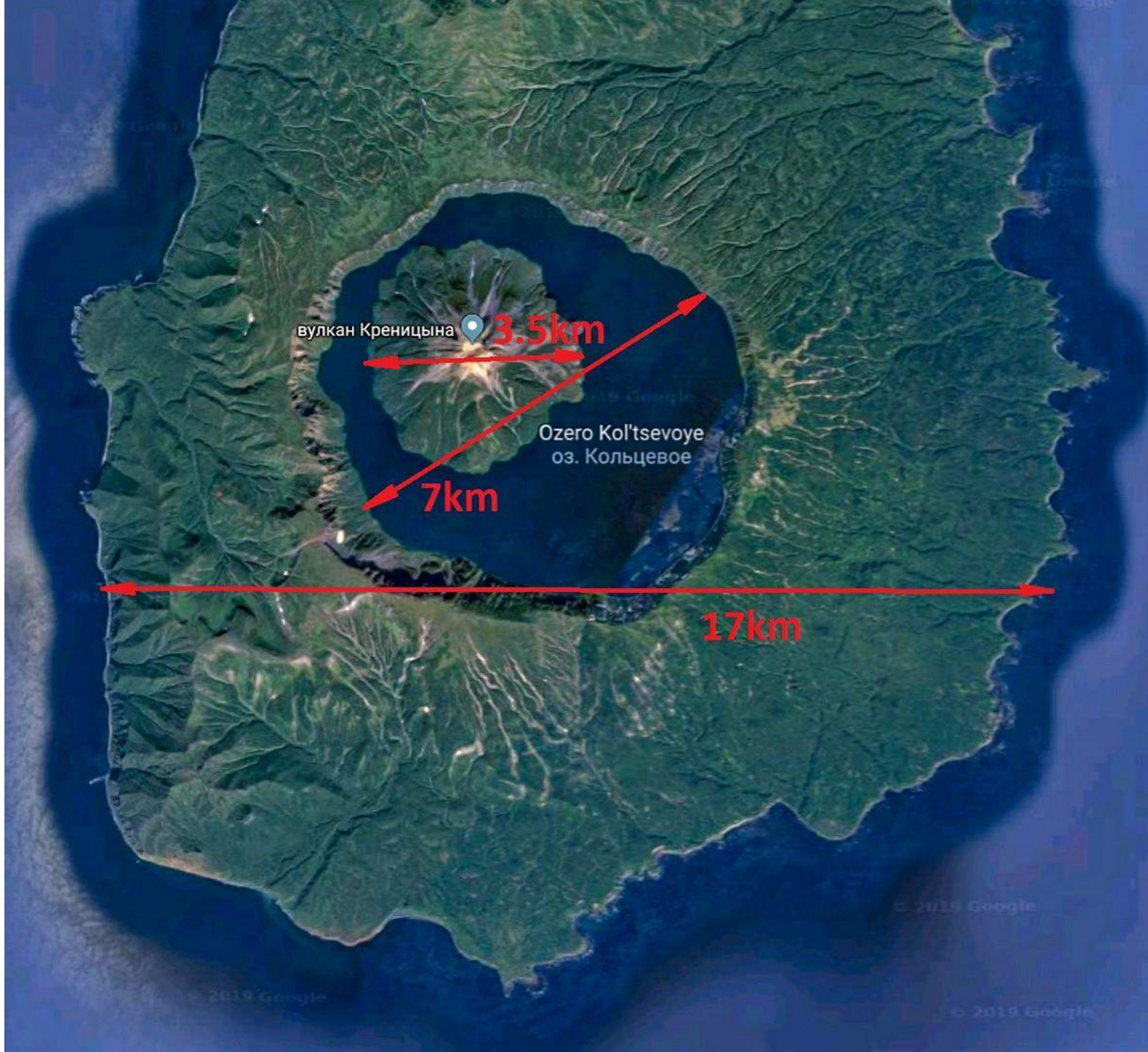
Вулкан Креницына – король среди вулканов











вулкан Креницына 3.5km

Ozero Kol'tsevoye
оз. Кольцевое

7km

17km





Стратегия стремительного выжидания























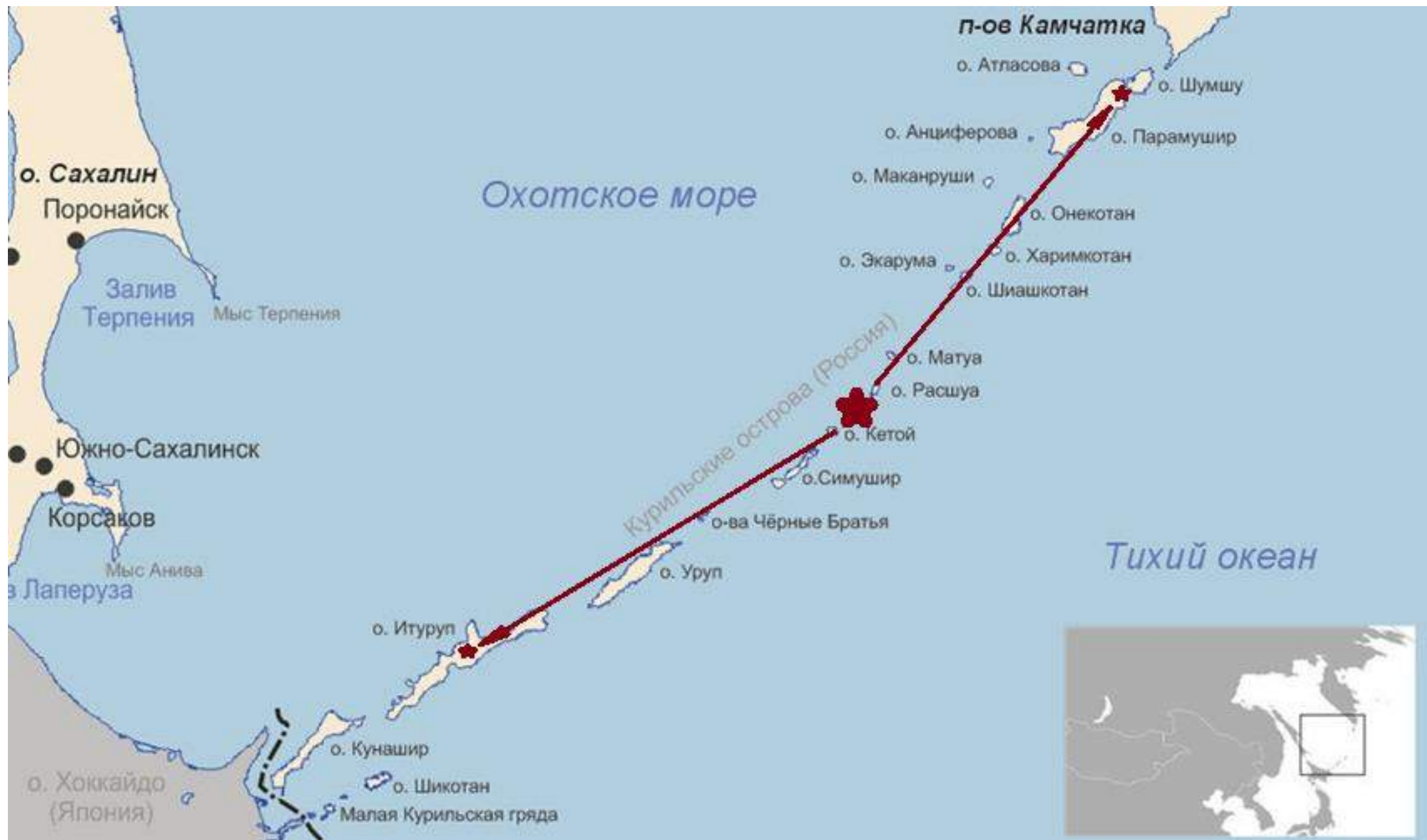




chrisburkard.com
renanozturk.com
<https://kas.pr/43u4>

Ушишир – бриллиант курильской короны































Птицы









Райкоке – остров непростой судьбы







42° 58' 61.0" N
157° 54' 13.0" E
42.5 1.8



58
57











Матуга










MOTORWORKS
SINGAPORE







Симушир, бухта Броутона











БЛЮДО

БЛЮДО



...ВСЯКАЯ РЕВОЛЮЦИЯ ПИШЬ
ТОГДА ЧЕГО-НИБУДЬ
СТОИТ. ЕСЛИ ОНА УМЕЕТ
ЗАЩИЩАТЬСЯ...

ЗАЩИТА СОЦИАЛИСТИЧЕСКОГО
ОТЕЧЕСТВА - ЕСТЬ СВЯЩЕННЫМ
ДОЛГ КАЖДОГО
ГРАЖДАНИНА СССР.



Загадка стеклянных шаров













Рыбалка











Тюлени























Прочая морская ЖИВНОСТЬ





















Итуруп, горячие источники













SELECT

MODE

KNOCK

ON/OFF

TIME ALTI BARO COMP

SUUNTO

42.0°C

9999

hPa

14:28



Итуруп, вулкан Атсонупури





Шикотан

Симушир, вулкан Заварицкого









Кунашир, мыс Столбчатый







Что почём?







Подробнее тут: <https://kas.pr/43u4>

